

From: Nikki Moore
To: randal_bowman@ios.doi.gov
Cc: mnedd@blm.gov; kathleen_benedetto@ios.doi.gov; jruhs@blm.gov; Peter Mali; cmcalear@blm.gov; [Sally Butts](mailto:Sally_Butts@blm.gov); tjfisher@blm.gov; kbail@blm.gov; aaron.moody@sol.doi.gov; mrallen@blm.gov; eroberso@blm.gov; salt@blm.gov
Subject: GSENM Executive Summary and Initial Data Request
Date: Friday, May 19, 2017 6:59:42 PM
Attachments: [attachedFile.html](#)
[CLEAN_ExecutiveSummaryforGSENM_Ruhs edits Mali edits_5.19.2017.docx](#)
[InitialDataRequestRelatedtoReviewofNationalMonuments_GSENM.docx](#)
[attachedFile.html](#)
[Additional Information Requested on Grand Staircase-Escalante NM.docx](#)
[attachedFile.html](#)

Hi Randy,

We have completed our review of the initial responses provided in response to the April 26, 2017 Executive Order 13792 and initial data request. The executive summary and detailed response for the requested items are attached and will be uploaded to the respective Google Drive folder for the Grand Staircase-Escalante National Monument in addition to the supporting data and documents.

Per your request, I have also attached the additional information in a word document below and will share the google docs that provide the supporting data and information.

Please let me know if you have any questions.
Hope you have a great weekend!

Executive Summary of Review of National Monuments under EO 13792 (April 26, 2017)

Key Information about Grand Staircase Escalante National Monument

Grand Staircase-Escalante National Monument (GSENM), established by Presidential Proclamation on September 18, 1996, was the BLM's first national monument. Prior to designation, the area was managed by the BLM and continues to be following designation. The BLM manages for multiple use within the Monument (hunting, fishing, recreation, grazing, and valid existing rights such as oil production, etc.), while protecting the vast array of historic and scientific resources identified in the Proclamation and providing opportunities for scientific study of those resources. The resources identified in the Proclamation include geologic features of exposed stratigraphy and structures, renowned paleontological sites, archaeological sites that demonstrate extensive use of the area by ancient Native American cultures with thousands of recorded cultural sites, a rich expanse of human history, and five life zones of outstanding biological resources. Overall, multiple use activities are allowed in GSENM that are compatible with the protection of resources and objects identified in the Presidential Proclamation. Multiple-use activities are subject to decisions made in current and future BLM resource management planning efforts which include public participation. National Monuments and other conservation areas managed by the BLM continue to allow for multiple uses according to the Federal Land Policy and Management Act (depending on proclamation language).

Summary of Public Engagement Prior to Designation

GSENM was designated in 1996 without public engagement. However, the area in southern Utah had long been considered, discussed and evaluated for the possibility of providing greater recognition of and legal protection for its resources. In 1936, the National Park Service (NPS) considered making a recommendation to President Roosevelt to designate a 6,968 square mile "Escalante National Monument" (which also extended to portions of Bears Ears National Monument). A second NPS proposal proposed a 2,450 square mile National Monument (Background folder-Google Drive). In the late 1970s, under the authority of Section 603 of the Federal Land Policy and Management Act of 1976 (FLPMA), the BLM evaluated the area for its wilderness characteristics. The Section 603 process ultimately led to the establishment of more than a dozen wilderness study areas (WSAs), totaling about 900,000 acres, in the area that is now GSENM.

Summary of Public Scoping in Development of Resource Management Plan

GSENM's Monument Management Plan included substantial outreach, public scoping and comment periods according to land use planning regulations and policies. Over 6,800 individual letters were received during the public scoping period. Similar public outreach efforts are underway for the Livestock Grazing Monument Management Plan Amendment and Environmental Impact Statement.

Summary of National Monument Activities since Designation

In the 20 years since Grand Staircase-Escalante National Monument was designated, a wealth of scientific knowledge has been discovered, with significant archaeological, paleontological, biological, ecological and geological discoveries on the Monument. The Kaiparowits Plateau contains a plethora of

paleontological specimens: twelve new dinosaur species have been discovered since designation. The scientific research and discoveries were outlined and highlighted through a series of three “Learning from the Land” Symposiums, in 1997, 2006 and 2016 (Symposium folder on Google drive). A Monument Management Plan was completed in 2000, ensuring continued management of multiple uses and valid existing rights. Recreational use, including commercial Special Recreation Permits has increased substantially. GSENM provides visitor services and information at four visitor centers in neighboring towns to support the increasing visitor and commercial use on the Monument and to foster tourism in gateway communities. A summary of GSENM activities for 2016 can be found in the Monument Manager’s Report in the Background folder on the google drive.

Summary of Activities in Area for Five years Preceding Pre-Designation

Prior to the 1996 designation of GSENM, the public land was managed by the Bureau of Land Management, within two resource areas: the Kanab Resource Area and the Escalante Resource Area. The lands were used primarily for scientific study, primitive recreation and livestock grazing. Overall permitted livestock grazing use within the Monument is at roughly the same level now as it has been since the early 1990s. When the Monument was designated, there were 106,645 total Animal Unit Months (AUMs), with 77,400 of these active. Today, there are 106,202 total AUMs and 76,957 are active. In 1999, an adjustment in AUM levels was made to resolve riparian resources issues and address recreation conflicts. In October 1991, the Utah Statewide Wilderness Study Report was submitted to Congress. Within that recommendation, 881,997 acres within 16 WSAs were included within the area that would become GSENM (47 percent of the Monument). Under Section 603 of FLPMA, the BLM manages WSAs so as not to impair the suitability of such areas for preservation as wilderness.

Summary of Available Economic Information since Designation

Visitors to GSENM generated \$60,637,361 expenditures creating additional 1,024 non-federal jobs within the region for a total economic output of \$91,476,382 (reference FY 2016 Economic Snapshot). Economic research by external parties has been completed and includes GSENM-specific information in several reports including the 2016 Economic Snapshot-Grand Staircase-Escalante National Monument, the 2011 and 2014 Headwaters Economic Report, and a 2004 research paper by Dr. Steven Burr, Director of the Institute for Outdoor Recreation and Tourism at Utah State University. In addition, a Socioeconomic Baseline Report was completed for the Livestock Grazing Plan Amendment EIS in 2015. These documents, along with additional economic research, are provided in the Economic subfolder in Google Drive.

Summary of Any Boundary Adjustments since Designation

Since designation, there have been two congressional boundary adjustments as well as an exchange of all of the State of Utah School and Institutional Trust Lands Administration (SITLA) lands within the Monument boundaries. When the Monument was designated, it encompassed 1,878,465 acres. In 1998, H.R. 3910, the Automobile National Heritage Area Act (Public Law 105-355), resulted in a boundary change to 1,884,011 acres, a net gain of approximately 5,546 acres. In 2009, H.R. 377, the Omnibus

Public Land Management Act (Public Law 111-11), directed a boundary change and purchase for the Turnabout Ranch, resulting in the removal of approximately 25 acres from GSENM. The Utah Schools and Land Exchange Act of 1998 exchanged State/SITLA lands within the boundaries of GSENM. The federal government received all State inholdings in GSENM (176,699 acres) while the State received \$50 million in cash plus \$13 million in unleased coal and approximately 139,000 acres, including mineral resources. The federal government received additional State holdings within other NPS and US Forest Service units as part of the same exchange.

Call for Data Related to Review of National Monuments under EO 13792 (April 26, 2017)

1. Documents Requested

a. Resource Management Plans/Land Use Plans

i. The Monument Management Plan (MMP) and Record of Decision (ROD) is located within this Drive

folder (1.GSENM_mgmt_plan.pdf).

ii. The entire GSENM RMP (DEIS/FEIS/ROD) can be accessed here:

<https://eplanning.blm.gov/epl-front-office/eplanning/planAndProjectSite.do?methodName=dispatchToPatternPage¤tPageId=94418>

iii. The Livestock Grazing EIS/Plan Amendment has been initiated. The DEIS has been reviewed by the BLM Utah State Office and BLM Washington Office and is nearing public release: <https://eplanning.blm.gov/epl-front-office/eplanning/planAndProjectSite.do?methodName=dispatchToPatternPage¤tPageId=100826>

iv. The MMP has also been amended for Greater Sage Grouse habitat conservation (2015), for an electrical transmission line Right-of-Way to support local communities (2011), and for an update to fire management (2005).

b. Record of Decision

i. The 1999 MMP and ROD is located within this Drive folder (1.GSENM_mgmt_plan.pdf).

c. Public Scoping Documents

i. Grand Staircase-Escalante National Monument's (GSENM) Management Plan included substantial outreach, public scoping and comment periods according to land use planning regulations and policies. See Federal Register Notices in Drive folder (1.c.Federal Register, Volume 64 Issue 145 (Thursday, July 29, 1999).pdf).

ii. Public Comments and Responses for the MMP FEIS are located within this Drive folder (1.c.GSENM_FEIS_Comments.pdf).

iii. See also Scoping Report for Livestock Grazing EIS (1.c.GSENM_GrazingEIScopingRpt_Final.pdf) and at: https://eplanning.blm.gov/epl-front-office/projects/lup/69026/89803/107384/2014.05.21_GSENM_ScopingRpt_Final_508.pdf.

iv. GSENM worked with multiple agencies, tribes and communities and individuals

and responded to more than 6,800 letters commenting on the 2000 MMP. Nearly all site-specific NEPA analyses include public comment periods. Additionally, GSENM has offered multiple opportunities for public engagement in the Livestock Grazing Plan Amendment/EIS including:

- Development of a Situation Assessment by National Riparian Service Team
- Hosted 12 public scoping meetings and/or workshops
- Hosted 3 Socio-economic workshops
- Five newsletters developed along with a “Fact Sheet Series”
- Press releases published in five Utah newspapers
- Maintained Project website with project updates
- Hosted a Biological Soil Crust Forum
- Public Release of Draft Alternatives
- The inclusion of two Action Alternatives in the PDEIS that were derived from external sources
- Hosted 27 Cooperating Agency Meetings; 12 Forage Team Meetings
- Outreach to local tribes
- Monument Advisory Committee Input
- Joint BLM/NPS Programmatic Agreement for Cultural Resources
- Broad Consulting Party Process
- Other meetings: County Coordination, State of Utah, Earthfest

GSENM demonstrates a commitment to continued public engagement in land use planning processes.

d. Presidential Proclamation

- i. Proclamation 6920 of September 18, 1996 is in this folder (1.d.Presidential_Proclamation_6920.pdf).

2. Information on activities permitted at the Monument, including annual levels of activity from the **date of designation to the present**

Designation date for GSENM is September 18, 1996.

- a. Recreation - annual visits to site

- i. To protect Monument resources and objects and to provide economic opportunities in the local communities, major facilities including the four visitor centers are located in the gateway towns of Kanab, Cannonville, Escalante, and Bigwater.
 - ii. GSENM provides a large variety of multiple-use recreation opportunities including traditional hiking and camping, hunting, fishing, horseback riding, mountain biking, as well as motorized activities for off-highway vehicles.
 - iii. Commercial recreation activities (Outfitter and Guides) have risen since Monument designation (2.a._GSENM Commercial_SRP.pdf).
 - iv. In 2016, 926,235 million visitors came to GSENM.
GSENM uses the Recreation Management Information System (RMIS) to report visitor use, which is calculated using data from multiple traffic counters, permits and visitor counts in the four Visitor Centers. BLM's Recreation Management Information System (RMIS) is generally accepted as the agency's official record, however, RMIS was not available until 1999. Prior to 1999, GSENM aggregated data from the Kanab and Escalante offices. (See: 2.a.GSENM_RecreationData_Excel.xls and 3.a.GSENM_Recreation_MMP_DEIS_Tables.pdf)
- b. Energy - annual production of coal, oil, gas and renewables (if any) on site; amount of energy transmission infrastructure on site (if any)
- i. All Valid Existing Rights for leasable minerals including coal, and oil and gas are continued.
 - ii. No new leases have been issued since designation. GSENM has no commercial renewable energy.
 - iii. The annual production of oil and gas in the GSENM is currently limited to lands in or adjacent to the Upper Valley Unit (UVU) in the north-central area of the GSENM (Attachments: 2.b.Upper Valley Unit Map.pdf; 2.b.Upper Valley GSE Production.pdf; 2.b.Upper Valley Wells in GSENM.xls; and 2.b.UDOGM_O&Gprod_data_Upper Valley.pdf). GSENM shares the Upper Valley Oil Field with the Dixie National Forest; this field accounts for all oil and gas production in GSENM. Attached documents disclose production for the Upper Valley Field. Four wells within the GSENM are currently producing oil and a small amount of gas. The UVU was approved in 1962 and production from the wells peaked in 1972 at 183,133 barrels. In the last 20 years (1997-2016) production

has slowly declined from about 65,828 barrels of oil and no gas annually to 45,538 barrels of oil and 2,357 thousand cubic feet (mcf) of gas. There is no other oil and gas production in GSENM, or Kane and Garfield Counties.

- iv. No coal lands have been explored or coal produced within the GSENM since the September 18, 1996 designation. Existing coal leases were voluntarily exchanged for Federal payments totaling \$19.5 million (not adjusted for inflation) (2.b.GSENM Coal Lease Cancellation Payments.pdf)
- v. 34 oil and gas leases (45,894 acres) are in suspension while a Combined Hydrocarbon Lease (CHL) conversion application is processed.
- vi. Information related to energy transmission infrastructure and lands and realty actions is included in the table below:

Grand Staircase-Escalante National Monument Existing Rights-of-Way/Permits/Authorized 09/25/1996 – 05/15/2017	
Existing Withdrawals: PSR, PWR, Bureau of Reclamation, Forest Service Wilderness, Power Site, National Park Service, In Trust for Indians	17
Road ROWs	19
Misc. Roads and Associated Uses - Sec 107 Federal Aid Hwy, Revised Statute 2477, Mineral Material Sites	0
Power Transmission Lines and Power Facilities	20
Communication Sites – Telephone, Telegraph, Radio Transmission, Global Positioning Systems	15
Water ROWs, Irrigation Facilities	14
Oil and Gas Pipelines, Oil and Gas Facilities	5

Other FLPMA ROWs, Perpetual Easements, Federal Facilities	2
Airport	0
Permit - 302 FLPMA – Misc.	0
Permits Film - 302 FLPMA (popular location (closed))	54

c. Minerals - annual mineral production on site

i. Mineral materials

- No new Free Use, commercial, or over-the-counter permits have been issued since Monument designation.
- Valid existing permits, including those in Title 23 (3 Federal Highway Rights of Way), continue to be recognized until permit expiration.
- Significant quantities of gravel and riprap from existing pits continue to be provided for Federal Highways projects, primarily to Utah Department of Transportation.
- According to UGS Circular 93, January 1997, “A Preliminary Assessment of Energy and Mineral Resources within the Grand Staircase-Escalante National Monument” (2.c.UGS Circular 93 GS Energy and Mineral Resources.pdf) there were five small mining operations on unpatented mining claims, four of which were active alabaster quarries and one, a suspended operation for petrified wood. Annual production of the alabaster was about 300 tons worth \$500 per ton (\$150,000/yr). These claimants failed to pay the required annual filings and therefore, the claims were terminated. The BLM’s decision to close the claims was upheld by IBLA in March 2008. Since that time, there have been no mining law operations within the monument.

ii. Locatable Minerals

- No new mining claims were issued after Monument designation, however existing claims and active mines were allowed to continue. (List of active mines in MMP DEIS located within this Drive folder 2.c. MMP_DEIS Table 3.10_Locatables.pdf).

- d. Timber - annual timber production on site (in board-feet, CCF, or similar measure)
 - i. No commercial timber production pre/post Monument designation.
 - ii. GSENM does allow continued firewood cutting in two forestry product areas.
- e. Grazing - annual grazing on site (AUMs active and billed)
 - i. Grazing on the Monument Fact Sheet (2.e_GSENM Grazing EIS Fact Sheet 05-08-2017.pdf).
 - ii. Grazing AUMs/ Active and billed (2.e._GSENM Grazing AUMs).
 - iii. When the Monument was designated, there were 106,645 total AUMs, with 77,400 of these active. Today, there are 106,202 total AUMs and 76,957 are active. In 1999, an adjustment in AUM levels was made to resolve riparian resources issues and address recreation conflicts. In the current Livestock Grazing EIS/Plan Amendment process the current preferred alternative will have a slight reduction with 105,765 AUM but an increase of total acres for grazing within the monument.
- f. Subsistence - participation rates for subsistence activities occurring on site (fishing, hunting, gathering); quantities harvested; other quantifiable information where available
 - i. **Subsistence activities** are those that provide the bare essentials for living: food, water, and shelter. The Federal Subsistence Management Program provides opportunities for subsistence way of life in Alaska on federal public lands and waters. There are no formal subsistence programs outside of Alaska. There are no known true subsistence activities occurring on GSENM or prior to its designation. GSENM does provide for the collection of certain natural materials by Native American Indians, under BLM permit. RMIS data provides the number of permitted/guided and recreational hunting activities, fishing activities and gathering activities (See: 2.a.GSENM_RecreationData_Excel.xls). These numbers do not reflect the actual number of licensed hunters/fishermen. That data is available from the State of Utah Division of Wildlife Resources. Outside of developed recreation sites, the entire GSENM is open for hunting and fishing, which is regulated by the State of Utah Division of Wildlife Resources.
- g. Cultural - list of cultural uses/values for site; number of sites; other quantifiable information where available
 - i. Archeological/cultural data is provided in the following Utah Division of State History Maps in the google drive (2.g.1_GSENM_SiteDensity,

2.g.2_GSENM_Inventories, 2.g.3_GSENM_ArchSites,
2.g.4_GSENM_ArchNumofSites).

- ii. Archaeological surveys carried out to date, show extensive use of places within the monument by ancient Native American cultures and a contact point for Anasazi and Fremont cultures. The cultural resources discovered so far in the monument are outstanding in their variety of cultural affiliation, type and distribution. Hundreds of recorded sites include rock art panels, occupation sites, campsites and granaries. Cultural sites include historic and prehistoric sites, Traditional Cultural Properties, Native American Sacred Sites and cultural landscapes.
- iii. According to the Utah State Historic Preservation Office (SHPO), as of March 6, 2017, there are 3,985 recorded archaeological sites within the Grand Staircase-Escalante National Monument (GSENM)(2.g.4_GSENM_ArchNumofSites). However, the GSENM staff estimates that there are more likely around 6,000 recorded archaeological sites within the GSENM, due to a records backlog. This is with only five to seven percent of the Monument surveyed.
- iv. Cultural Values (Tribal): Prehistoric archaeological sites in the GSENM include pottery and stone tool (lithic) scatters, the remains of cooking features (hearths), storage features such as adobe granaries and subsurface stone lined granaries, prehistoric roads, petroglyphs, pictographs and cliff dwellings. Historic sites include historic debris scatters, roads, trails, fences, inscriptions, and structures. Following the designation of GSENM, consultations were initiated with the Native American tribes associated with the GSENM area, including the Hopi, the Kaibab Paiute, the San Juan Paiute, the Paiute Indian Tribes of Utah, the Zuni, and the Ute, and the Navajo. Over the past 20 years, the Hopi and the Kaibab Paiute have been most closely associated with the Monument and most responsive to continued consultations, as the GSENM area is central to the historic and prehistoric territories of these two tribes. All tribes considered the Monument area to be culturally important; the Hopi (as the modern descendants of the Ancestral Puebloans), for example, can trace the migrations of at least twelve clans through what is today GSENM (Bernardini 2005). The tribal connections to this land are probably best described by an example from the Kaibab Paiute, as related to ethnographers from the University of Arizona, as follows (Stoffle et al 2001): *“The Southern Paiute people continue to maintain a*

strong attachment to the holy lands of their ethnic group as well as to their own local territory. These attachments continued even though Paiute sovereignty has been lost over portions of these lands due to Navajo ethnic group expansion, encroachment by Euro Americans, and Federal government legislation. Despite the loss of Paiute sovereignty over most traditional lands, Southern Paiute people continue to affiliate themselves with these places as symbols of their common ethnic identity. Additionally, all Southern Paiute people continue to perform traditional ceremonies along with the menarche and first childbirth rites of passage rituals. The locations at which these ceremonies and rituals have been or are currently performed become transformed from secular "sites" to highly sacred locations or places. By virtue of the transformation of locations into sacred places, Southern Paiute people reaffirm their ties to traditional lands because they have carried out their sacred responsibilities as given to them by the Creator."

- v. **Cultural values (Ranching)** Local ranching began in the 1860s, and became a major focus of area livelihood and increased settlement in the 1870s. Ranching was initially small scale and for local subsistence, but the herds quickly grew so that by the late 1800s the raising of cattle, sheep, and goats was of major economic importance. Ranching and subsistence farming was historically the backbone of the local economies, and this is still reflected in the views of the modern communities surrounding GSENM. In modern times the economic importance of ranching has somewhat diminished, but the culture of, and past history of, livestock grazing and ranching is one of the important "glues" that binds local communities and families in the GSENM area.

3. Information on activities occurring during the **five years prior to designation**

a. Recreation - annual visits to site

- i. The BLM transitioned to RMIS in 1999. Data prior to 1999 is not available in the same reporting mechanism as from 1999-Present. GSENM did report visitor use beginning in FY97. (See: 2.a.GSENM_RecreationData_Excel.xls and 3.a.GSENM_Recreation_MMP_DEIS_Tables.pdf).

Overall visitation increased prior to designation and the projecting trends based on the historical information would see a continued rise of visitors seeking recreational opportunities. Just prior to designation Escalante Canyon received

373,200 visitors in 1994, 384,800 visitors in 1995 and 456,400 in 1996.

b. Energy - annual production of coal, oil, gas and renewables (if any) on site; amount of energy transmission infrastructure on site (if any)

- i. The Upper Valley Oil Field was in production prior to designation; no other oil and gas production existed in Kane and Garfield Counties. From 1992 until 1996, 336,313 barrels of oil were produced in the GSENM. No natural gas was produced during that time. (2.b.Upper Valley GSE Production.pdf).
- ii. No coal was produced from the GSENM in the five years preceding designation. A regional analysis/FEIS for mining was completed in 1979 (3.b.FINAL EIS - Dev of Coal Resources in Southern Utah Title Pages.pdf). Exploration activities and planning for mining operations continued from the 1980's until the monument designation.
 - 64 coal leases (~168,000 acres) were committed and a plan was submitted for Andalex Resources' Smoky Hollow Mine. The plan proposed mining on 23,799 acres of the area leased in GSENM. In the mid-1990's an EIS was initiated (3.b.4.b.Warm Springs Smoky Hollow PDEIS December 1995_Coveronly.pdf).
 - 600+ exploration drill holes were completed prior to GSENM designation to defined the coal geology to plan for underground mines (See 3.b.BLM 1996-1997 Kaiparowits Coal Report - DRAFT.pdf and <https://pubs.usgs.gov/of/1996/OF96-539>)
- iii. Information related to energy transmission infrastructure and lands and realty actions is included in the table below:

Grand Staircase-Escalante National Monument
Existing Rights-of-Way/Permits/All Dispositions
Authorized/Closed/Relinquished/Withdrawn/Expired/Terminated/Cancelled/Pending/
Rejected/Void
01/01/1991 – 09/24/1996
*(In March 1999, BLM added Case Recordation components to
the LR2000 Database System; therefore, some of the
pre-LR2000 data may remain in the Status Database)*

Existing Withdrawals: PSR, PWR, Bureau of Reclamation, Forest Service Wilderness, Power Site, National Park Service, In Trust for Indians	1
Roads ROWs	8
Misc. Roads - Sec 107 Federal Aid Hwy, RS2477, Mineral Material Sites	1
Power Transmission Lines & Power Facilities	1
Communication Sites – Telephone, Telegraph, Radio Transmission, Global Positioning Systems	1
Water ROWs, Irrigation Facilities	0
Oil & Gas Pipelines, Oil & Gas Facilities	2
Other FLPMA ROWs, Perpetual Easements, Federal Facilities	6
Airport	0
Permit - 302 FLPMA – Misc.	25
Permits Film - 302 FLPMA (popular location (closed))	0

- c. Minerals - annual mineral production on site
 - i. The alabaster quarries were the only authorized locatable minerals operation (dating to 06/30/1986) in the area prior to designation.
 - ii. Mineral materials, primarily sand and gravel and riprap, were extracted from developed pits by counties and commercial entities for local use. There were eight Mineral Material Cases in the monument at designation, and most were Free Use Permits granted to the county.
- d. Timber - annual timber production on site (in board-feet, CCF, or similar measure)
 - i. No commercial timber production pre/post Monument designation.
 - ii. Prior to designation, the Kanab and Escalante Resource Areas were open to firewood cutting.
- e. Grazing - annual grazing on site (AUMs active and billed)
 - i. Grazing on the Monument Fact Sheet (2.e_GSENM Grazing EIS Fact Sheet 05-08-2017.pdf).
 - ii. Grazing AUMs/ Active and billed (2.e._GSENM Grazing AUMs)
 - iii. When the Monument was designated, there were 106,645 total AUMs, with 77,400 of these active. Today, there are 106,202 total AUMs and 76,957 are active. In 1999, an adjustment in AUM levels was made to resolve riparian resources issues and address recreation conflicts. The current Livestock Grazing EIS/Plan Amendment process the current preferred alternative will have a slight reduction with 105,765 AUM but an increase of total acres for grazing within the monument.
- f. Subsistence - participation rates for subsistence activities occurring on site (fishing, hunting, gathering); quantities harvested; other quantifiable information where available
 - i. There are no known true subsistence activities occurring on GSENM or prior to its designation. Recreational fishing, hunting and gathering data from RMIS is not available prior to designation.
- g. Cultural - list of cultural uses/values for site; number of sites; other quantifiable information where available
 - i. In the five year period prior to designation of GSENM, a total of approximately 358 cultural resource sites were documented in what was to become GSENM, or about 72 sites/year. Following designation, approximately 3,219 sites were documented, or about 161 sites/year. This increase reflects the increased

- ii. In the five year period prior to designation of GSENM, a total of approximately 3991 acres of new cultural resource surveys were conducted in what was to become GSENM, or about 798 acres/year. Following designation, approximately 41, 024 acres of new cultural resource surveys were conducted, or about 2051 acres/year. This increase reflects the increased funding and greater research opportunities following GSENM designation, as well as substantial habitat improvement projects.

[illegible]

(b) (5) [Redacted text block containing multiple paragraphs of information, all obscured by black bars.]

(b) (5) [Redacted]

[Redacted]

[Redacted]

[Redacted]

[Redacted]

[Redacted]

[Redacted]

[Redacted]

[Redacted]

[Redacted]

Park Service and US Forest Service units. (See 5.1998_Utah school Land Exchange_PL105-335.pdf)

- v. Small acquisitions of inholdings, private land located within the Monument boundary, have occurred since designation. The acquisitions have not resulted in boundary adjustments, but have increased total Federal land ownership. More information is available upon request.

6. Public Outreach prior to Designation - outreach activities conducted and opportunities for public comment

- i. No public outreach documents specifically related to the designation of Grand Staircase-Escalante National Monument are available. However, the area in southern Utah had long been considered, discussed and evaluated for the possibility of providing greater recognition of and legal protection for its resources. As early as 1936, the National Park Service (NPS) considered making a recommendation to President Roosevelt to designate a 6,968 square mile "Escalante National Monument."

7. Terms of Designation

- i. Refer to Proclamation for the terms of designation.
- ii. GSENM has additional data describing terms of the designation
 - Presidential remarks announcing the designation of GSENM (7.1_Remarks Announcing GSENM_pg1782-2).
 - Secretary of the Interior Memo to the President describing the objects and providing a listing of Monument Objects and a bibliography of Monument object data (7.2_8-15-96 Secretarial_Memo).
 - Secretary of the Interior Memo to the BLM Director describing Interim Management Direction for GSENM (7.3_11-6-96 Secretarial_Memo).

**New Information Requested on Executive Order on the Review
of Designations Under the Antiquities Act**

BLM-Utah Responses to Additional Questions

- a) Any legislative language, including legislation in appropriations bills

There is no specific legislation regarding Grand Staircase-Escalante National Monument (GSENM).

b)

(b) (5) DPP

[REDACTED]

[REDACTED]

[REDACTED]

[REDACTED]

[REDACTED]

[REDACTED]

[REDACTED]

- c) Designated wilderness areas (name, acreage), Wilderness Study Areas (name if there is one, acreage, type), and/or areas managed to preserve wilderness or roadless characteristics that are not WSAs.

1. There is no designated wilderness within GSENM.
2. There are 16 Wilderness Study Areas totaling 881,997 acres within GSENM.
 - Phipps-Death Hollow Instant Study Area (ISA) - 42,731 acres
 - Steep Creek Wilderness Study Area (WSA) - 21,896 acres
 - North Escalante Canyons/The Gulch ISA - 120,204 acres
 - Carcass Canyon WSA - 47,351 acres
 - Scorpion WSA - 35,884 acres
 - Escalante Canyons Tract 1 ISA - 360 acres

- Escalante Canyons Tract 5 ISA - 760 acres
- Devils Garden ISA - 638 acres
- The Blues WSA - 19,030 acres
- Fiftymile Mountain WSA - 148,802 acres
- Death Ridge WSA - 63,667 acres
- Burning Hills WSA - 61,550 acres
- Mud Spring Canyon WSA - 38,075 acres
- The Cockscomb WSA - 10,827 acres
- Paria/Hackberry and Paria/Hackberry 202 WSA - 135,822 acres
- Wahweap WSA - 134,400 acres
 - *WSA/ISA acres listed are the total BLM-administered surface acres from the Utah Statewide Wilderness Study Report, October 1991. GIS calculations would vary.*

3. The most recent comprehensive inventory of lands with wilderness characteristics within GSENM is Utah's statewide inventory effort in 1999. Within GSENM there are approximately 471,700 acres of lands with wilderness characteristics. GSENM completed a Monument Management Plan in 2000, but did not make specific land use planning decisions regarding the management of lands with wilderness characteristics. Instead, the MMP designates lands within the GSENM in different "Management Zones," to help define permitted or excluded activities and any stipulations pertaining to them. There are four types of Management Zones in GSENM: Frontcountry, Passage, Outback and Primitive. Lands with wilderness characteristics that are within the Outback or Primitive zones are managed according to goals and objectives that more closely align with protection of wilderness characteristics

See attached maps: GSENM PassageZone LWC WSA.pdf; GSENM_OutbackZone_LWC_WSA.pdf; GSENM_FrontcountryZone_LWC_WSA.pdf; GSENM_PrimitiveZone_LWC_WSA.pdf and GSENM_FEIS_WSAmpeg.

d) Outstanding R.S. 2477 claims within a monument – type of road claimed and history

There are ~1,525 roads claimed in Garfield and Kane counties under R.S. 2477. This figure also includes lands outside of GSENM managed by the Kanab Field Office. (*See: Statewide_RS2477_Claims_102313.pdf; Utah_RS2477Claims.pdf and Snapshot GSENMRS2477Claims.jpg*). Between 2005 and 2012, the State of Utah and 22 counties filed 30 lawsuits seeking quiet title to over 12,000 claimed R.S. 2477 rights-of-way. The vast majority of these claims are on BLM-administered lands, but claims are pending on lands administered by the National Park Service and U.S. Forest Service. To date, only one case, involving three roads, has been settled (Juab 1). Under a case management order, six cases involving 1,500 claims statewide are currently being litigated —Kane (1), Kane (2), (3), and (4), and Garfield (1) and (2). Of the 1,500 claims, approximately half are located in Grand Staircase Escalante National Monument. The remaining cases have been stayed, although preservation depositions have been allowed to continue. BLM-Utah maintains thousands of records related to R.S. 2477 claims and active or pending litigation, but some of the information is attorney-client privileged.

e) Maps –

GSENM provided multiple maps in the initial data response (2.g.1 *GSENM SiteDensity.pdf*; 2.g.2 *GSENM Inventories.pdf*; 2.g.3 *GSENM ArchSites.pdf*; 2.g.4 *GSENM ArchNumofSites.pdf*; 2.b.Upper Valley Field Map.pdf; *GSENM Background Info subfolder- GSENM Brochure Map.pdf*; *MAP_WSA_for MMP DEIS Map.pdf*; *GrandStaircaseEscalante map.pdf*; *Paleo CulturalSitesMap5-8-17.pdf*; *PaleoSitesMap5-8-17.pdf*). There are also numerous maps contained within the Monument Management Plan. We are attaching the *GSENM ManagementZones_Transportation Map.pdf*.

f

(b) (5) DPP
[Redacted]

[Redacted]

(b) (5)

[Redacted]


g) Other – general questions or comments

- a) **Discuss the full range of Proclamation objects.** The initial DOI data call focuses almost exclusively on cultural objects, but the Proclamation identifies many objects of antiquity or historical or scientific interest to be protected. GSENM published a table of all resources and objects in the Analysis of the Management Situation for the Livestock Grazing Plan Amendment EIS (*GSENM AMS Final July2015.pdf*, starting on pg.136). Objects within GSENM include geologic stratigraphy and structures, paleontological sites, cultural use, human history and biological resources. Each annual Manager's Report also notes the status and trend of the identified objects. We included the 2014, 2015, and 2016 Manager's Report in the GSENM Background Info subfolder in Drive. The Science

Symposium subfolder in Drive also summarizes some of the scientific studies on GSENM. The paleontological resources on GSENM are particularly noteworthy and world class. See attached: *Paleontology on the GSENM Titus.docx* and *GSENM Fossil Map.pdf*.

- b) **Extent of the designation:** The GSENM designation was the subject of litigation. The case concerned the designation of 1.7 million acres of federal land as a national monument pursuant to the Antiquities Act. The court held that the President complied with the Antiquities Act by (1) designating, in his discretion, objects of scientific or historic value, and (2) setting aside, in his discretion, the smallest area necessary to protect the objects. (See: *Utah Ass'n of Counties v. Bush.pdf* and *2004-04-19 Opinion & Order.pdf*)

In order to project the objects identified in the Proclamation, (b) (5)



The Secretary memo to the President articulates the rationale for the GSENM boundaries based on these factors and considerations. (See: *7.2_8-15-96_Secretarial Memo.pdf* in Drive)

- c) **Monument Advisory Committees (MACs).** MACs provide for local and subject matter expert input and advice into management objectives. The GSENM MAC includes seven scientist positions that focus on the identified objects in the Proclamation. (See: *May 11, 2017 DOI MAC Data Call.docx*). For those Monuments that do not have MACs, the RACs provide that same level of integrating multiple stakeholders in an advisory capacity.
- d) The designation of GSENM as a national monument elevates protection of the identified objects in many ways, including:
- Increased attention and public awareness of resources and objects
 - Expanded educational/research efforts by employees and researchers related to these objects
 - Increased partnership opportunities and funding via Universities that focus on research in Monuments

Nikki Moore
Acting Deputy Assistant Director,
National Conservation Lands and Community Partnerships
Bureau of Land Management, Washington DC
202.219.3180 (office)
202.288.9114 (cell)

 [Grand Staircase-Escalante-20170519T212630Z-001.zip](#)


 [GSENM Data_call_CulturalOutsideGSENM.pdf](#)

 [GSENM Fossil Map.pdf](#)


 [GSENM ManagementZones_Transportation Map.pdf](#)

 [GSENM_FEIS_WSAmap.jpg](#)

 [GSENM_FrontcountryZone_LWC_WSA.pdf](#)

 [GSENM_OutbackZone_LWC_WSA.pdf](#)

 [GSENM_PassageZone_LWC_WSA.pdf](#)


 [GSENM_PrimitiveZone_LWC_WSA.pdf](#)

 [May 11, 2017 DOI MAC Data Call.docx](#)

 [New information requested on EO 13792 Monuments...](#)

 [Paleontology on the GSENM Titus.docx](#)

 [Snapshot_GSENMRS2477Claims.png](#)

 [Stoffle et al 2001 Kaibab Paiute Ethnographic A...](#)